

















Key to the walking route maps

-  Walking route
-  Walking route - road sections
-  Other paths, not on the route
-  Main roads
-  Minor roads
- P** Designated parking area
- ② Location of corresponding route instruction
-  Indicated direction in which to walk
-  Direction of north
-  Field boundary
-  Contour lines (25 feet intervals)
-  Buildings and built-up areas
-  Rocks and rock features
-  Lake or pond
-  River or stream
- 1124  Triangulation Pillar - height shown in feet.
(White concrete pillars - abbreviated to trig. point).
-  Place of worship
-  Open Access area
- PH** Public House